REI
CIVIL & ENVIRONMENTAL ENGINEERING, SURVEYING

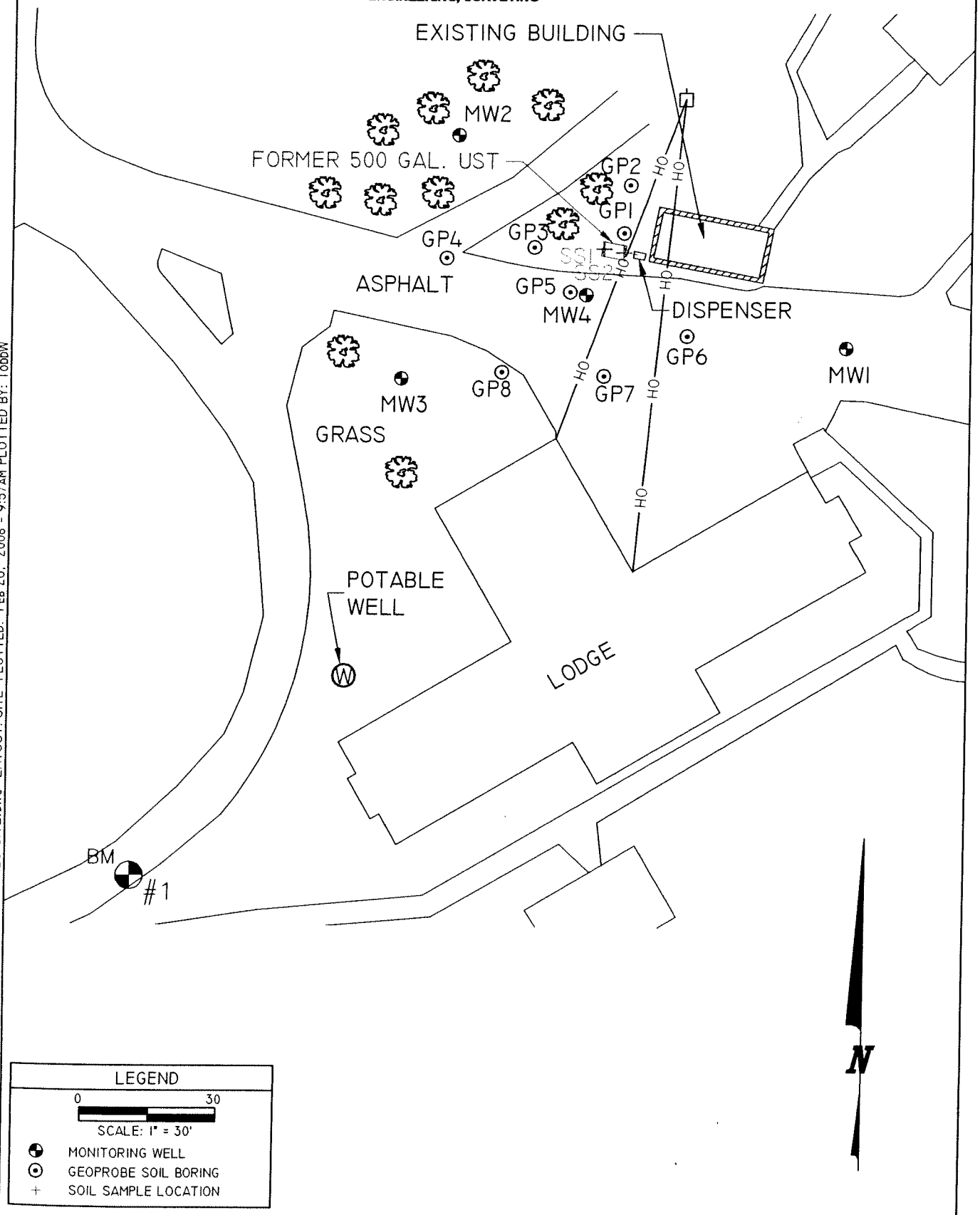

LEGEND

0 30

SCALE: 1" = 30'

MONITORING WELL

GEOPROBE SOIL BORING

SOIL SAMPLE LOCATION

REI Engineering, INC.

CAMP AMERICAN LEGION
8529 COUNTY HIGHWAY D
LAKE TOMAHAWK, WISCONSIN

FIGURE 2 : SITE MAP

PROJECT NO.	DRAWN BY:	DATE:
4425	MAH	12/05/07

DRAWING FILE: J:\DRAFTING\4425-CAMP AMERICAN LEGION\DWG\4425-SITE.DWG LAYOUT: SITE PLOTTED: FEB 26, 2008 - 9:57AM PLOTTED BY: TODDW

REI
CIVIL & ENVIRONMENTAL ENGINEERING, SURVEYING

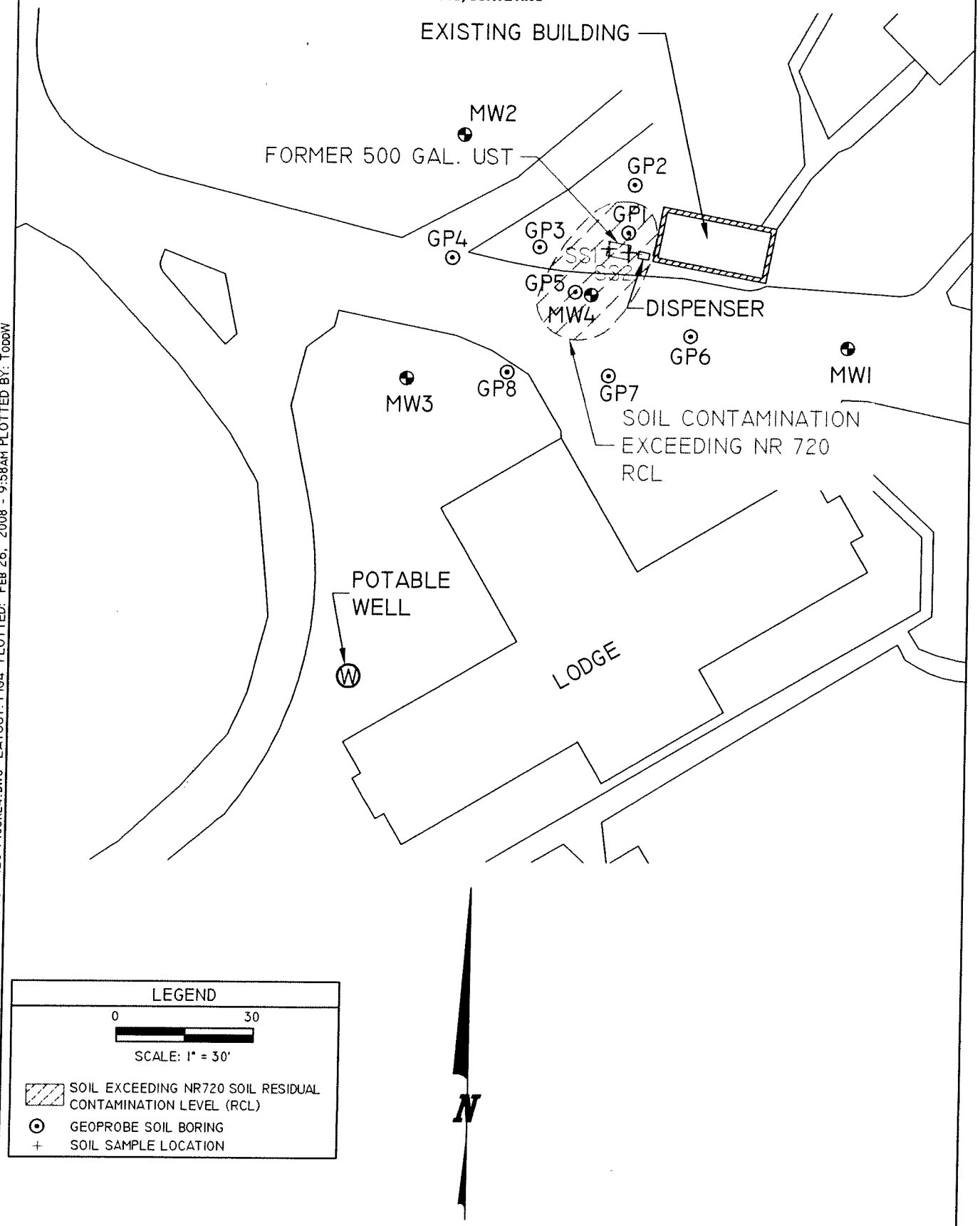

LEGEND

0 30

SCALE: 1" = 30'

SOIL EXCEEDING NR720 SOIL RESIDUAL CONTAMINATION LEVEL (RCL)

GEOPROBE SOIL BORING

SOIL SAMPLE LOCATION

DRAWING FILE: J:\DRAFTING\4425-CAMP AMERICAN LEGION\DWG\4425-FIGURE4.DWG LAYOUT: FIG4 PLOTTED: FEB 26, 2008 - 9:58AM PLOTTED BY: TODDW

REI Engineering, INC.

CAMP AMERICAN LEGION 8529 COUNTY HIGHWAY D LAKE TOMAHAWK, WISCONSIN	FIGURE 4 : AREA OF SOIL CONTAMINATION		
	PROJECT NO. 4425	DRAWN BY: MAH	DATE: 02/05/08

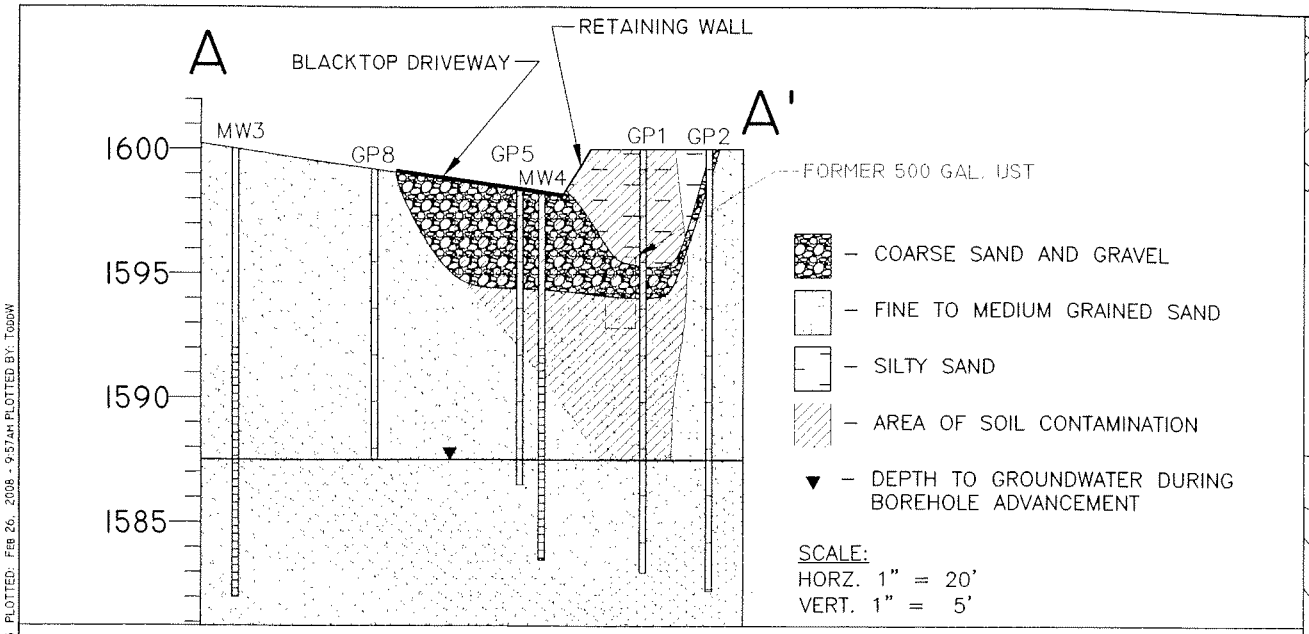

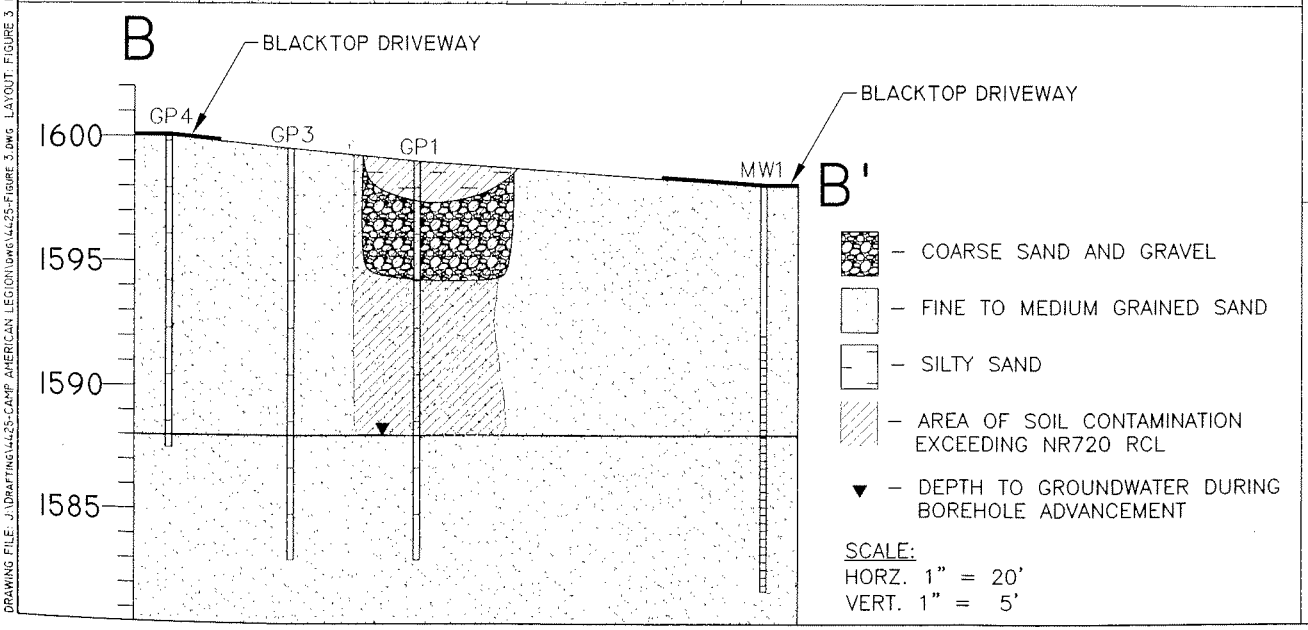

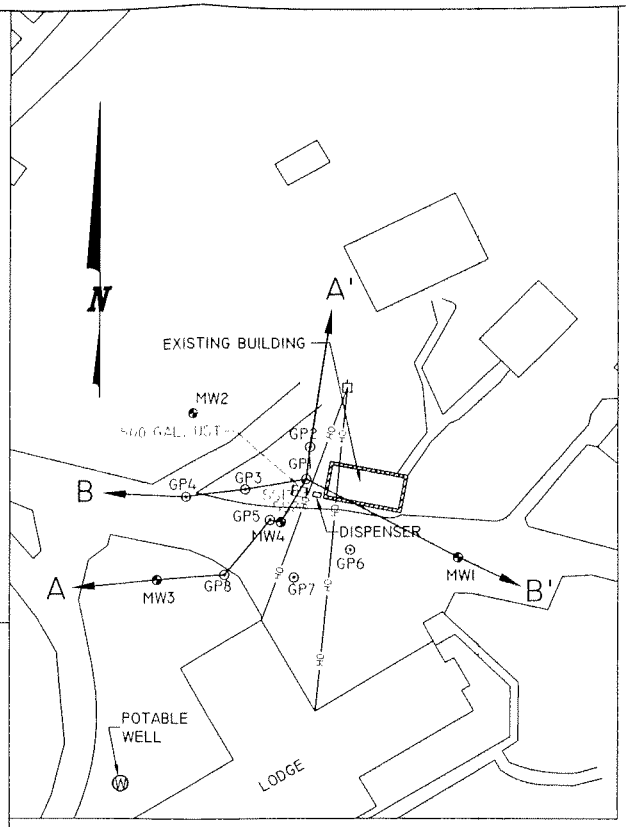

LEGEND

0 40

SCALE: 1" = 40'

- MONITORING WELL
- GEOPROBE SOIL BORING
- SOIL SAMPLE LOCATION

REI CIVIL & ENVIRONMENTAL ENGINEERING, SURVEYING

CAMP AMERICAN LEGION
8529 COUNTY HIGHWAY D
LAKE TOMAHAWK, WISCONSIN

FIGURE 3 : CROSS SECTIONS A–A' AND B–B'

PROJECT No.	DRAWN BY:	DATE:
4425	GSW	02/06/07

REI Engineering, INC.

DRAWING FILE: J:\DRAFTING\4425-CAMP AMERICAN LEGION\DWG\4425-FIGURE 3.DWG LAYOUT: FIGURE 3 PLOTTED: FEB 26, 2008 - 9:57AM PLOTTED BY: TODDW

REI
CIVIL & ENVIRONMENTAL ENGINEERING, SURVEYING

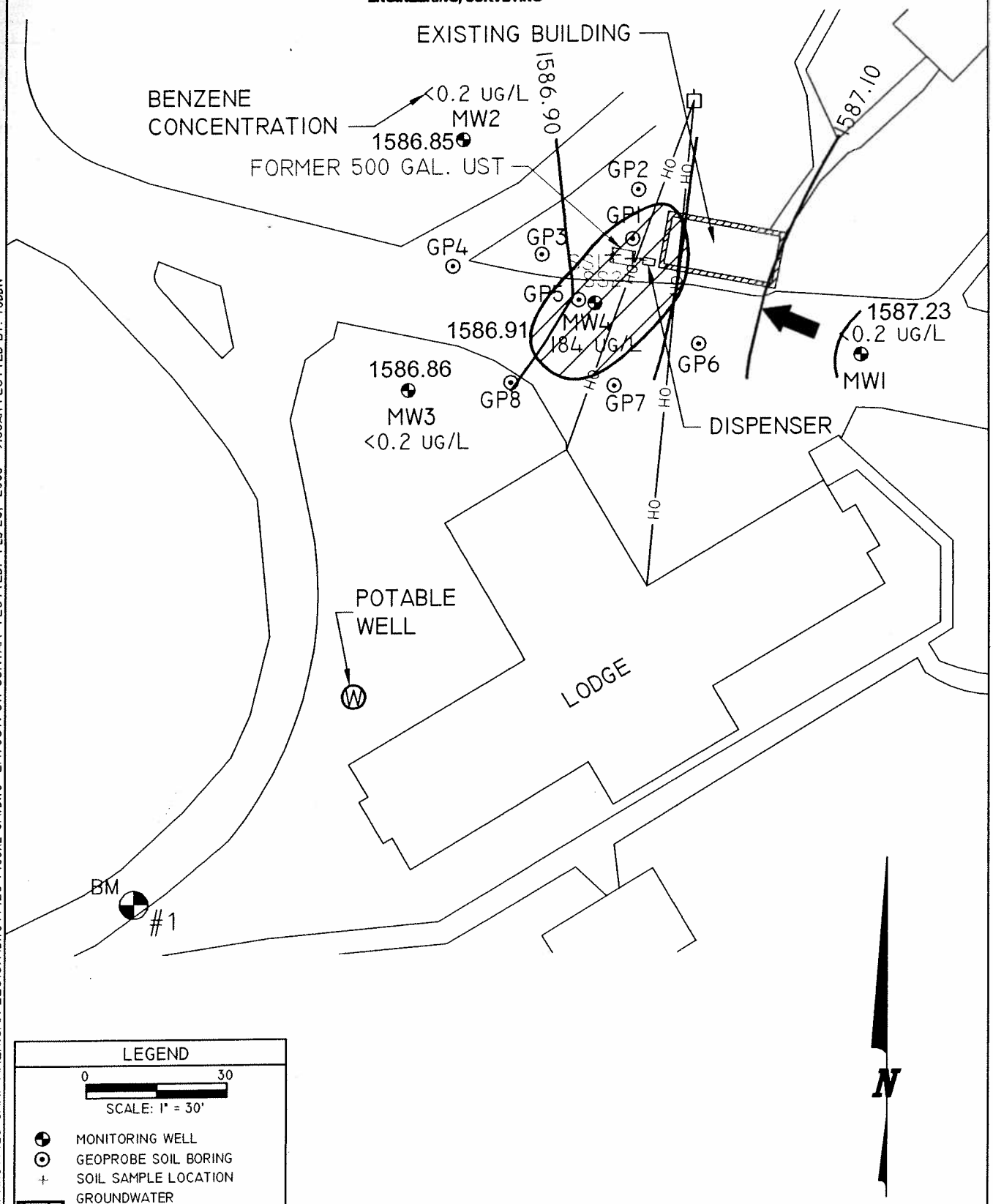

LEGEND

0 30
SCALE: 1" = 30'

- MONITORING WELL
- GEOPROBE SOIL BORING
- SOIL SAMPLE LOCATION
- GROUNDWATER CONTAMINATION > Es (BENZENE)

REI Engineering, INC.

CAMP AMERICAN LEGION
8529 COUNTY HIGHWAY D
LAKE TOMAHAWK, WISCONSIN

FIGURE 5a : GROUNDWATER CONTOURS & ESTIMATED EXTENT OF GROUNDWATER CONTAMINATION EXCEEDING NR140ES-BENZENE 11/28/07

PROJECT NO.	DRAWN BY:	DATE:
4425	TAW	2/8/2008

DRAWING FILE: J:\DRAFTING\4425-CAMP AMERICAN LEGION\DWG\4425-FIGURE 5A.DWG LAYOUT: GW CONTAM PLOTTED: FEB 26, 2008 - 9:58AM PLOTTED BY: TODDW