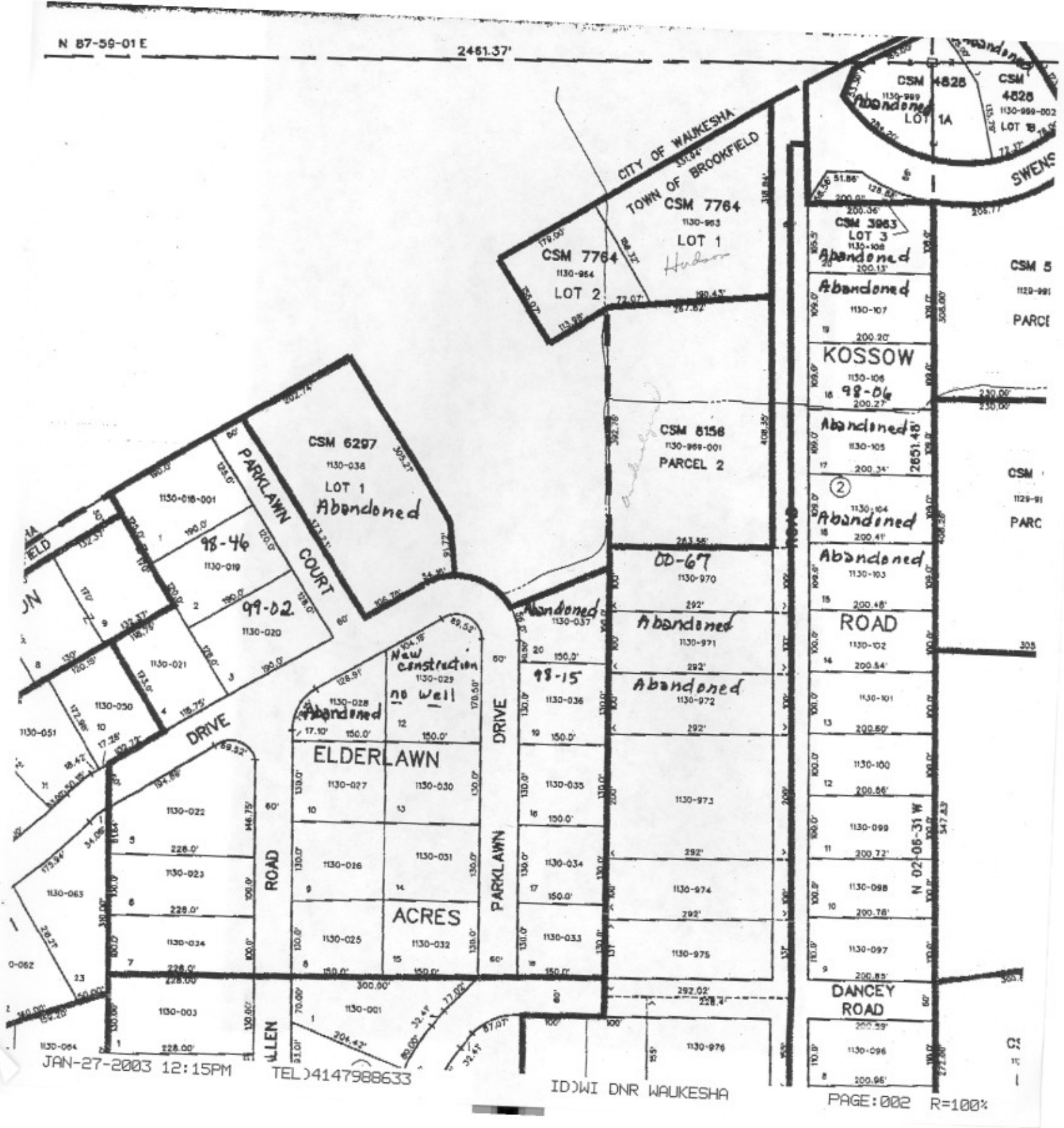
N 87-59-01 E
2461.37'
CITY OF WAUKESHA
TOWN OF BROOKFIELD
CSM 7764
1130-963
LOT 1
Hudson
CSM 7764
1130-964
LOT 2
CSM 4828
1130-999
LOT 1A
CSM 4828
1130-999-002
LOT 1B
SWENS
CSM 3963
LOT 3
1130-108
Abandoned
Abandoned
1130-107
KOSSOW
1130-106
98-06
Abandoned
1130-105
2651.48'
Abandoned
1130-104
Abandoned
1130-103
ROAD
1130-102
1130-101
1130-100
1130-099
1130-098
1130-097
N 02-06-31 W
DANCEY ROAD
1130-096
CSM 5
PARCE
CSM
PARC
CSM 8156
1130-969-001
PARCEL 2
00-67
1130-970
Abandoned
1130-971
Abandoned
1130-972
1130-973
1130-974
1130-975
1130-976
CSM 6297
1130-038
LOT 1
Abandoned
PARKLAWN COURT
1130-018-001
98-46
1130-019
99-02
1130-020
1130-021
1130-050
1130-051
DRIVE
Abandoned
1130-037
98-15
1130-036
New construction
1130-029
no well
Abandoned
1130-028
ELDERLAWN
1130-027
1130-030
1130-035
1130-026
1130-031
1130-034
ACRES
1130-025
1130-032
1130-033
1130-022
1130-023
1130-024
1130-063
1130-003
1130-001
ROAD
PARKLAWN DRIVE
ALLEN
JAN-27-2003 12:15PM
TEL)4147988633
ID)WI DNR WAUKESHA
PAGE:002 R=100%

Private Groundwater Well Construction
Hudson Oil
Kossow and Hwy 18
Waukesha, Wisconsin

Address/location	Date Well Installed	Total Drilling Depth (feet bgs)	Casing Depth (feet bgs)	Water Level (feet bgs)	Geology	Current Status
21401 West Hwy 18 Hudson Energy	6/12/1964	165	0-142	45	Clay and Stone: 0-30 Sand and Gravel: 30-142 Limestone: 142-165	unknown
210 Kossow Rd Statton	6/10/1969	180	0-135	45	Clay: 0-55 Gravel: 45-100 Fine Sand: 33-133 Limestone: 133-180	Abandoned
210 Kossow Rd Statton	8/31/1970	120	0-120.7	47	Old Well: 0-46 Sand and Gravel: 46-84 Clay Gravel: 84-118 Gravel WB: 118-120	Abandoned
405 Kossow Rd Fraker	2/22/1962	190	Original Steel:0-56 New Steel: 56-140	70	Redrill: 0-56 Gravel: 56-60 Clay: 60-120 Sandy Clay and Gravel: 120-140 Limerock: 140-190	Permit Issued 2001
45 S. Kossow Rd	3/5/1958	157	0-135	40	Clay: 0-32 Sand and Gravel: 32-86 Hard Pan: 86-92 Sand and Gravel: 92-110 Hard Pan: 110-121 Gravel: 121-135 Limestone: 135-157	unknown
145 S. Kossow Rd	3/24/1959	195	0-135	50	Redrill: 50-105 Hard Pan: 105-120 Sand: 120-130 Shale: 130-135 Limestone: 135-195	unknown
Lot 17 Block 2 Kossow Rd Subdivision	5/18/1959	192	0-135	45	Clay: 0-55 Gravel: 45-100 Fine Sand: 33-133 Limestone: 133-192	Abandoned
285 Kossow Rd	3/12/1955	48	0-48	25	Sand and Clay: 0-15 Sand and Gravel: 15-48	Permit Issued 2000
Lot 15 Block 2 Kossow Rd Subdivision	1/3/1955	65	0-65	30	Clay: 0-30 Gravel: 30-65	Abandoned
305 Kossow Rd	5/17/1958	157	44-142	45	Old Well: 0-44 Gravel: 44-70 Clay: 70-90 Sand and Gravel: 90-142 Limestone: 142-157	Adandoned
305 Kossow Rd	4/3/1988	178	0-133	52	Gravel: 0-2 Clay: 2-10 Hard Pan: 10-44 Sand and Gravel: 44-71 Hard Pan: 71-101 Sand: 101-108 Hard Pan: 108-130 Limerock: 130-178	Abandoned
360 Kossow Rd	5/5/1955	47	0-47	28	Hard Pan: 0-33 Sand: 33-43 Gravel: 43-47	unknown
510 Kossow Rd	3/31/1989	150	0-147	73	Clay: 0-30 Gravel: 30-75 Clay: 75-110 Gravel: 110-147 Limestone: 147-150	unknown
530 Kossow Rd	10/3/1980	190	0-135	45	Clay: 0-45 Coarse Sand: 33-78 Gravel: 42-120 Limestone: 120-190	unknown
Kossow Rd and Hwy 18	9/3/1957	45	0-45	30	Clay: 0-30 Sand: 30-40 Gravel:40-45	unknown
Kossow Rd and Hwy 18	4/30/1955	46	0-46	28	Hard Pan: 0-33 Sand: 33-43 Gravel: 43-46	unknown
Kossow Rd	5/6/1957	110	0-111	45	Sandy Clay: 0-33 Sand: 33-109 Gravel: 109-111	unknown
Kossow Rd and Hwy 18	5/8/1955	46	0-46	28	Hard Pan: 0-33 Sand : 33-43 Gravel: 43-46	unknown
Hwy 18 and Kossow Rd	11/3/1983	240	0-143	90	Clay: 0-52 Clay and Gravel: 52-74 Clay: 74-103 Hard Pan:103-142 Limestone: 142-240	unknown

notes:

Feet bgs = feet below ground surface

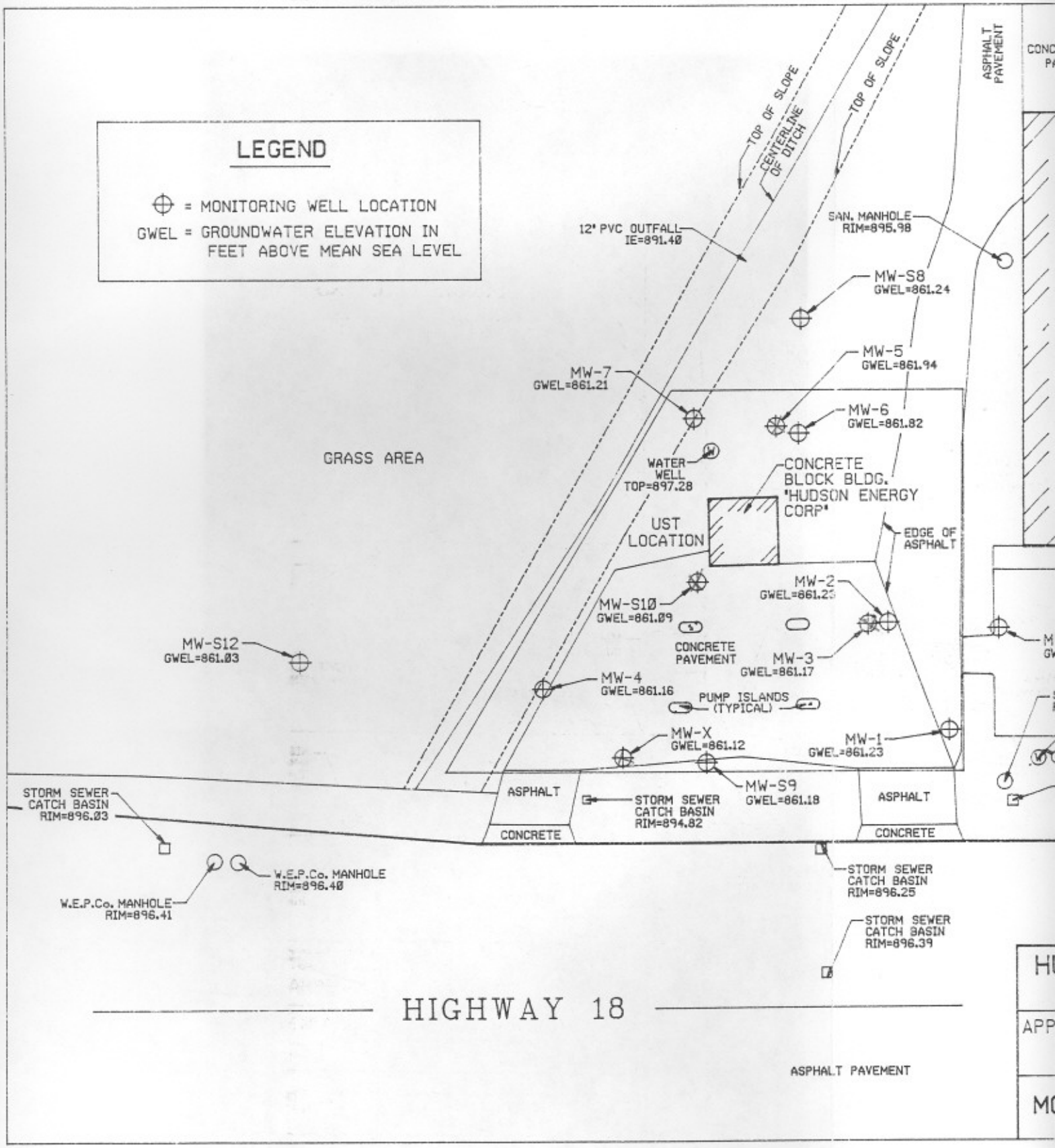

d:\dgn\hudson\waukesha\1268-003.dg Nov. 29, 1993 10:46:08

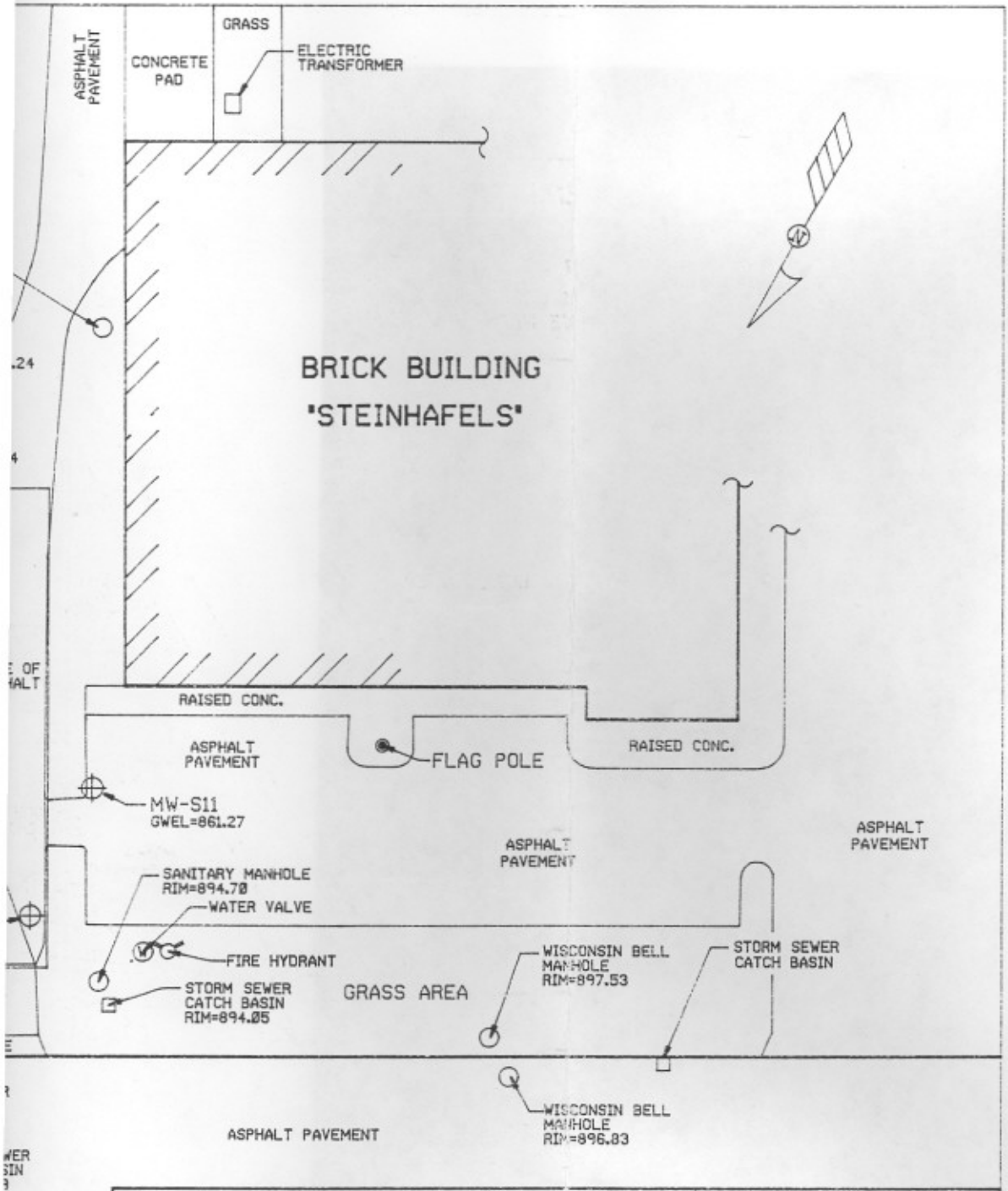

HUDSON ENERGY CORPORATION HIGHWAY 18 WAUKESHA			SIGMA ENVIRONMENTAL SERVICES INC.
APP. BY:	DRAWN BY: BEB	DRAWING NUMBER	SCALE: 1" = 50'
	REV.:	1268-003	DATE: 11-18-93
MONITORING WELL LOCATION MAP			FIGURE 1