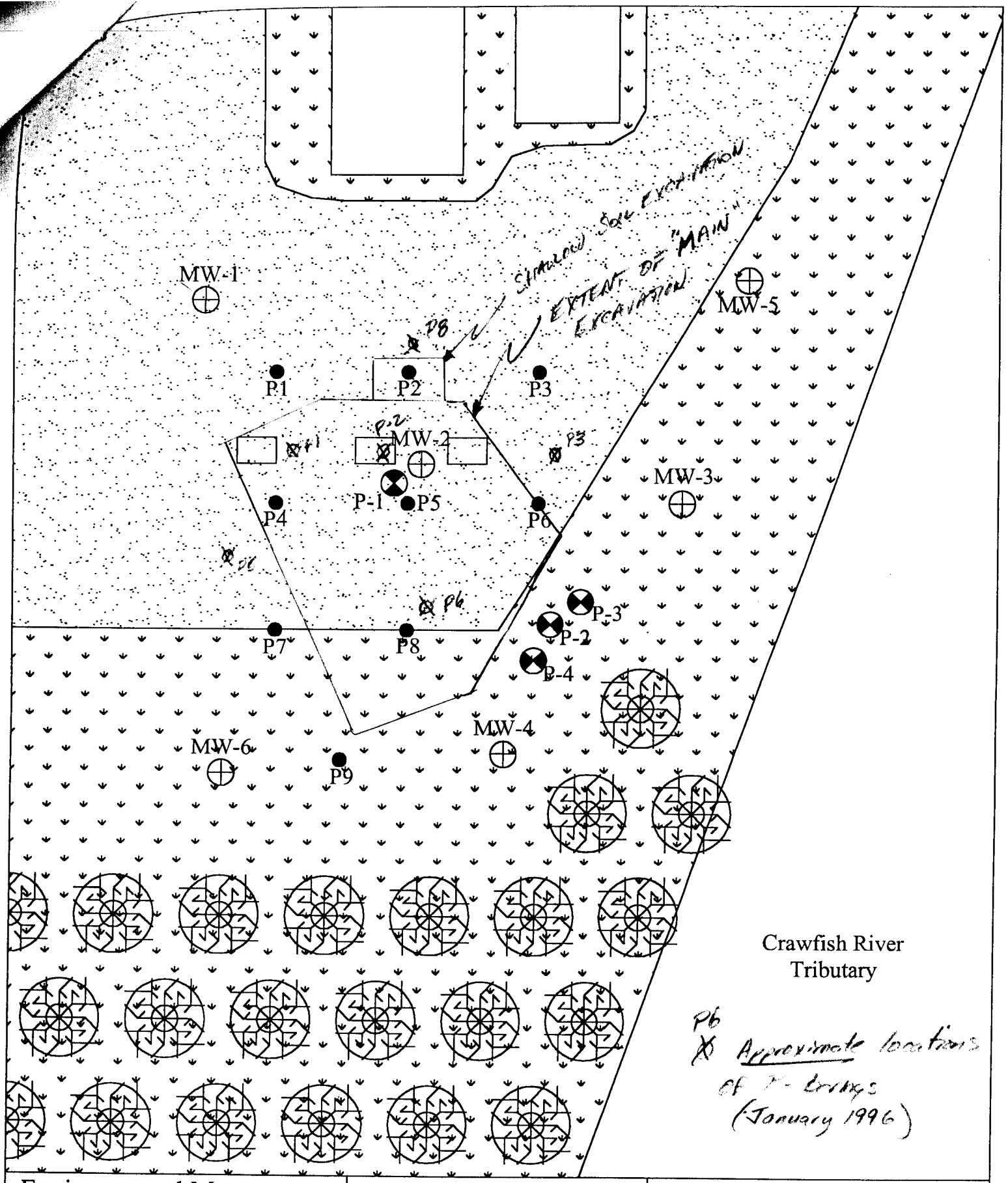

Environmental Management Consulting, Inc. (EMC) W7748 County Highway V Lake Mills, WI 53551	Geoprobe Location Map N	SCALE: 1" = 20'	Wisconsin Academy N2355 Duborg Road Columbus, WI 53925

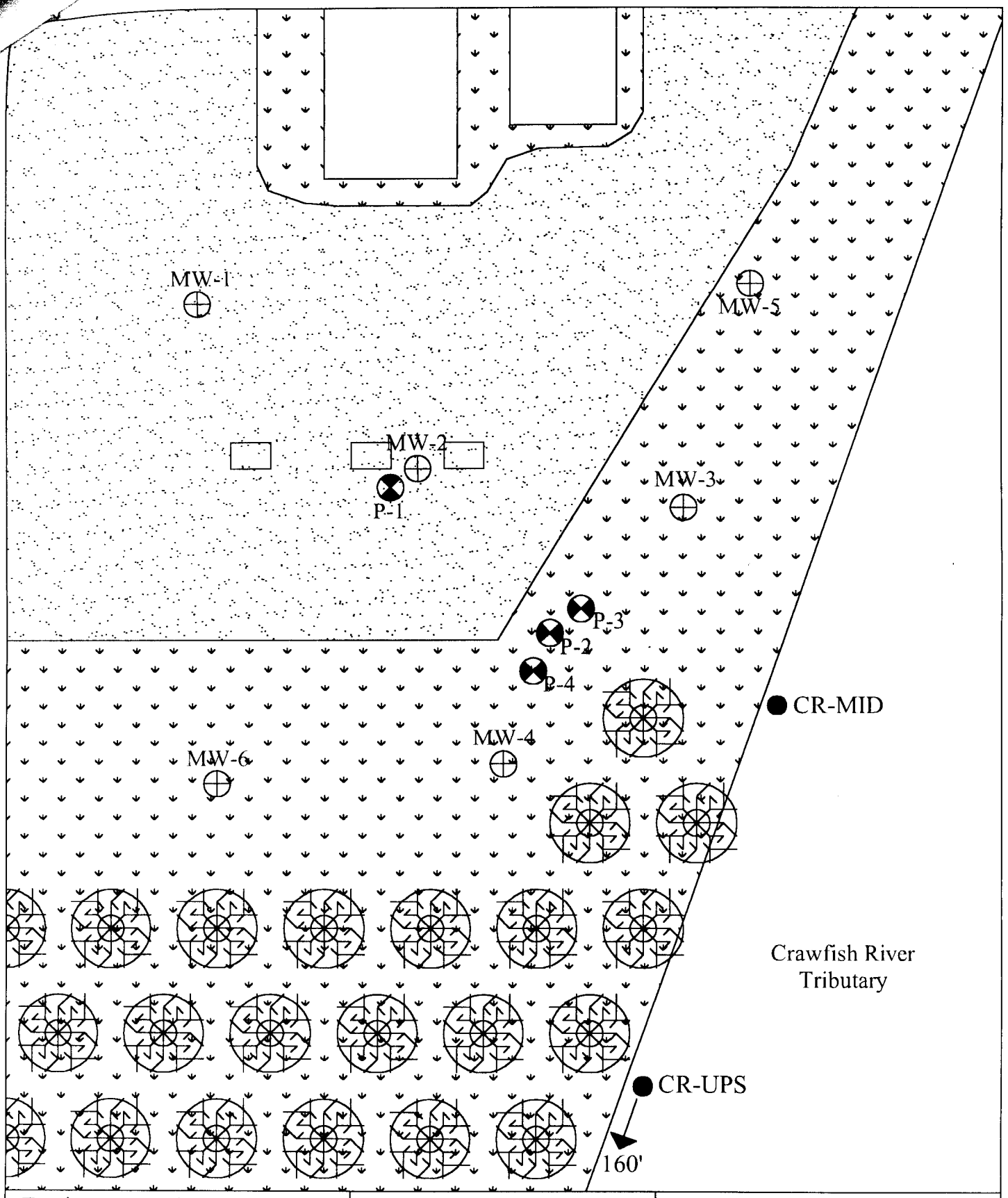

Environmental Management Consulting, Inc. (EMC) W7748 County Highway V Lake Mills, WI 53551	Surface Water Samp. Map N SCALE: 1" = 20'	Wisconsin Academy N2355 Duborg Road Columbus, WI 53925

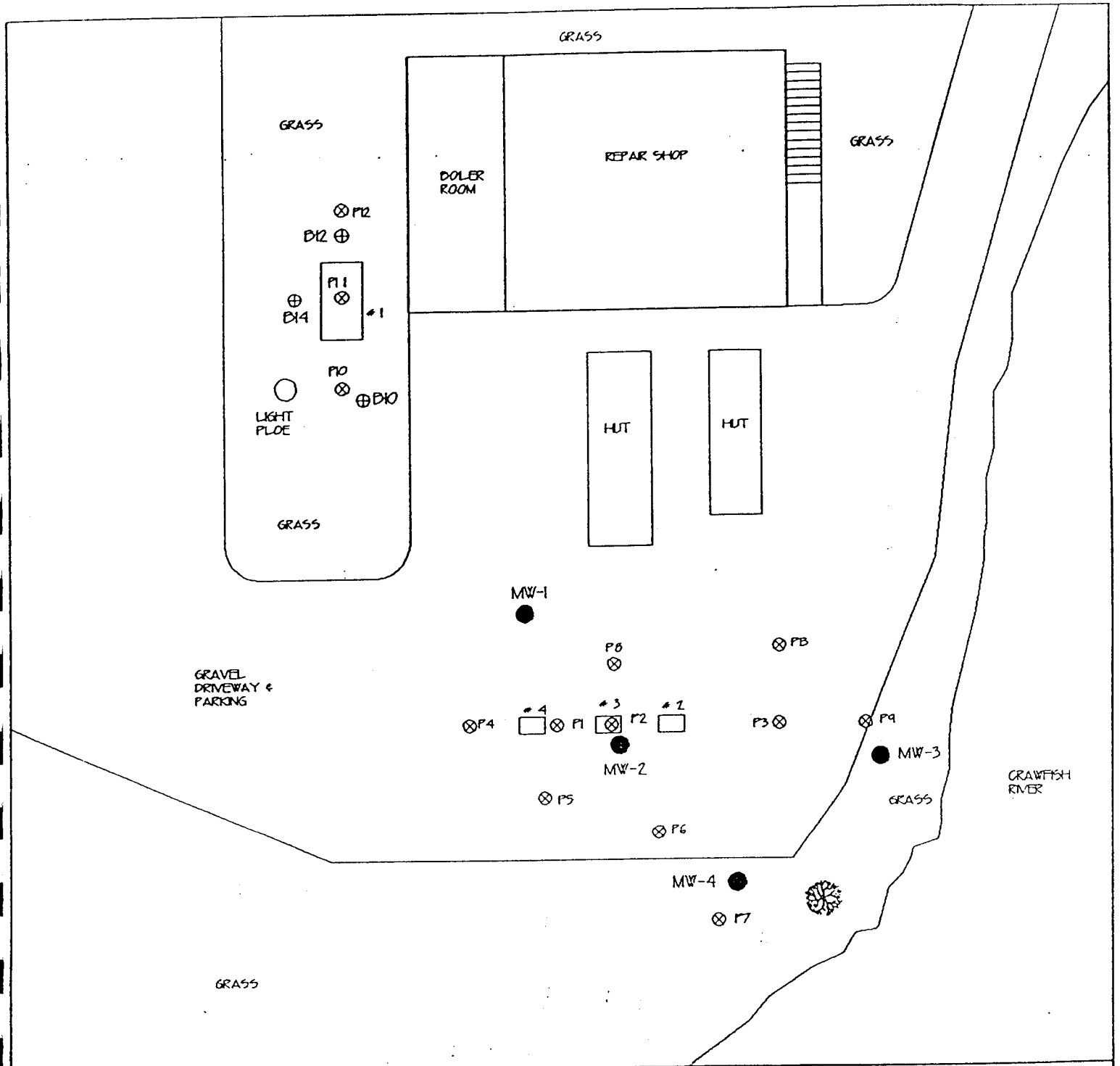

WISCONSIN ACADEMY COLUMBUS, WI 53925 SITE PLOT PLAN W/ GEOPROBE LOC.	EMC	N	ENVIRONMENTAL MANAGEMENT CONSULTING, INC. W7748 COUNTY HIGHWAY V LAKE MILLS, WI 53551
● MONITORING WELL LOCATIONS		DRAWING SCALE: 1" - 37.5'	
⊕ BORING LOCATIONS		⊗ GEOPROBE LOCATIONS	