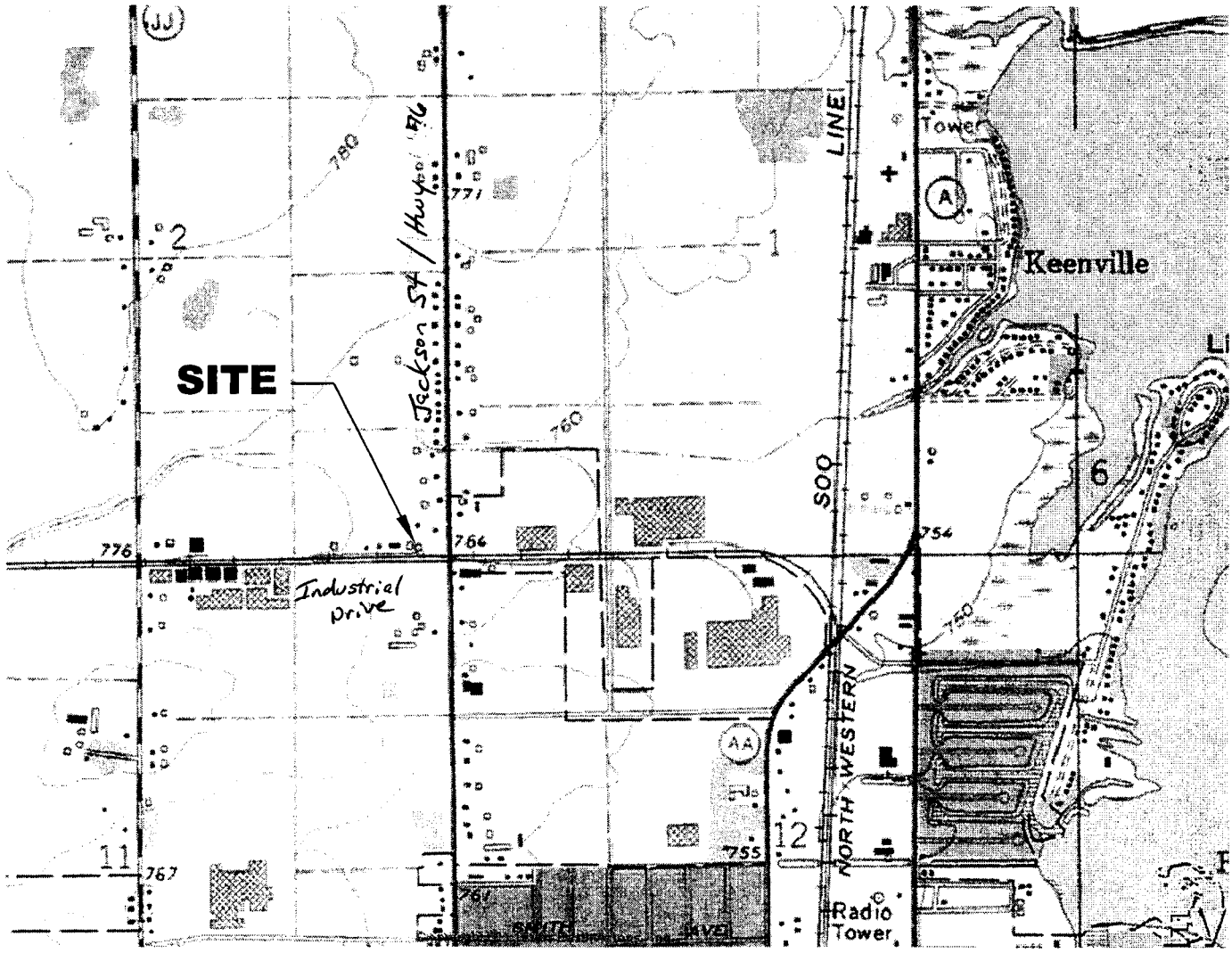

SOURCE: EARTHVISIONS U.S. TERRAIN SERIES,
EARTHVISIONS, INC. 603-433-8500.
USGS 7.5 MINUTE QUADRANGLE,
@OSHKOSH. DATED 1961.
PHOTOREVISED 1975.

QUADRANGLE LOCATION

N

NOT TO SCALE

NATURAL RESOURCE TECHNOLOGY

SITE LOCATION MAP

O'CONNOR OIL JACKSON STREET BULK PLANT
2905 N. JACKSON STREET
OSHKOSH, WISCONSIN

DRAWN BY: TAS 11/11/05 APP'D BY: EPK DATE: 11/11/05

PROJECT NO. 1446

DRAWING NO. 1446-A01

FIGURE NO. 1

Site Map

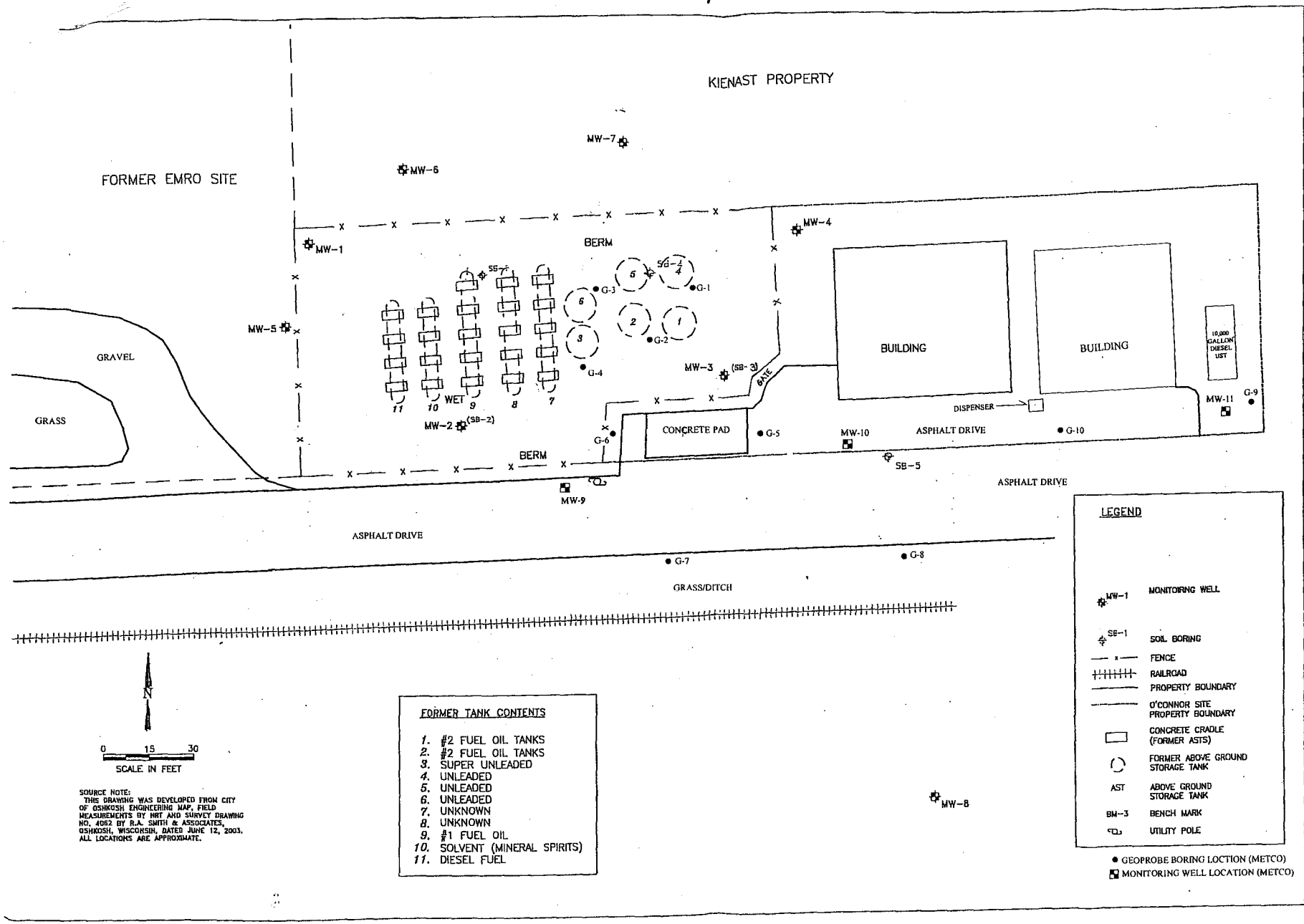

SOURCE NOTE:
THIS DRAWING WAS DEVELOPED FROM CITY OF OSHKOSH ENGINEERING MAP, FIELD MEASUREMENTS BY NRT AND SURVEY DRAWING NO. 4062 BY R.A. SMITH & ASSOCIATES, OSHKOSH, WISCONSIN, DATED JUNE 12, 2003. ALL LOCATIONS ARE APPROXIMATE.

FORMER TANK CONTENTS

1. #2 FUEL OIL TANKS
2. #2 FUEL OIL TANKS
3. SUPER UNLEADED
4. UNLEADED
5. UNLEADED
6. UNLEADED
7. UNKNOWN
8. UNKNOWN
9. #1 FUEL OIL
10. SOLVENT (MINERAL SPIRITS)
11. DIESEL FUEL

DRAWN BY: TAS	DATE: 10/14/05	
CHECKED BY: EPK	DATE: 11/11/05	
APPROVED BY: EPK	DATE: 11/11/05	
DRAWING NO: 1446-18-B05		
REFERENCE:		

O'CONNOR OIL CORPORATION
JACKSON STREET BULK PLANT
2905 N. JACKSON STREET
OSHKOSH, WISCONSIN

NATURAL RESOURCE TECHNOLOGY

PROJECT NO. 1446/1.8

FIGURE NO.

Excavation Area

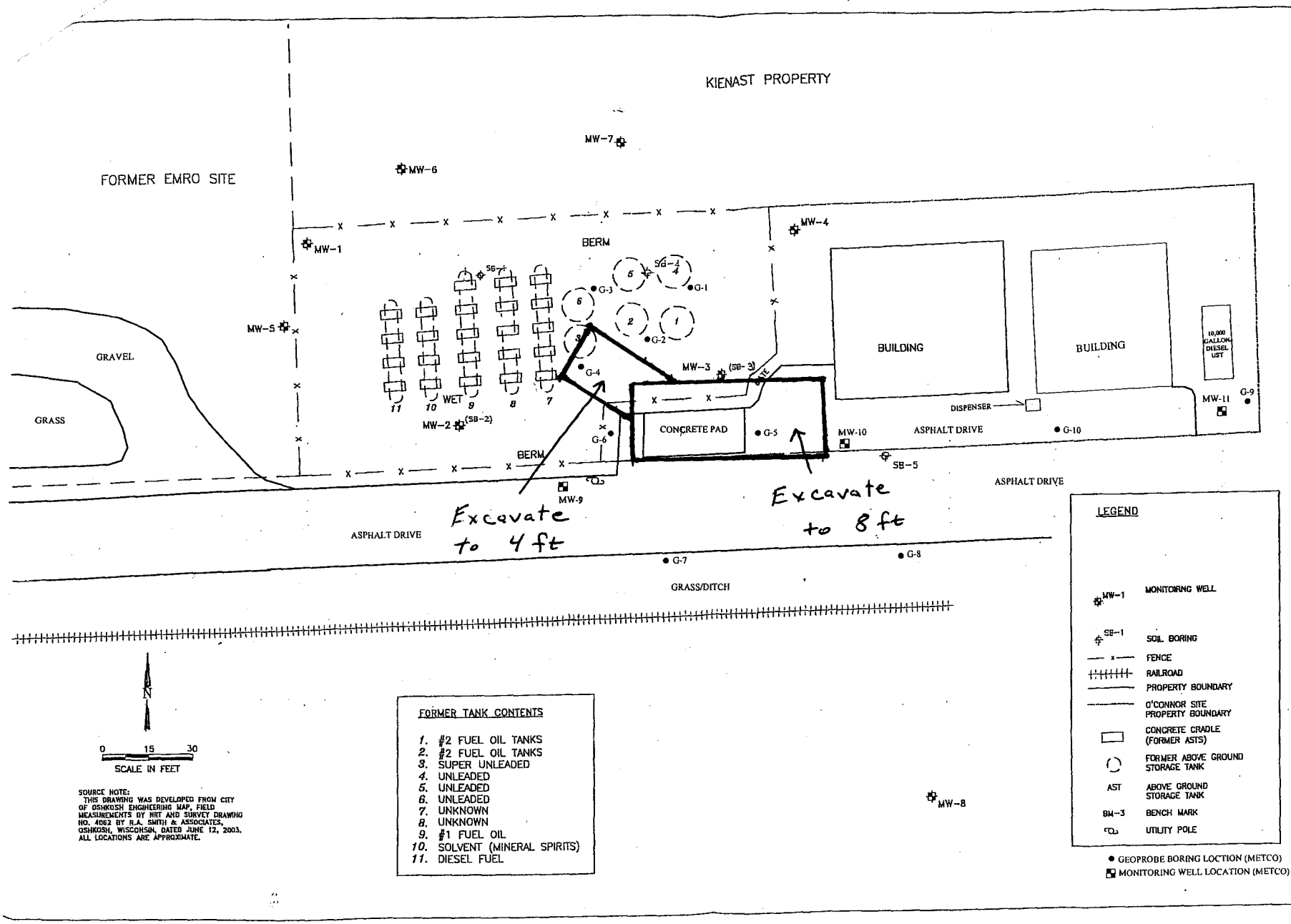

DRAWN BY: TAS DATE: 10/14/05
CHECKED BY: EPK DATE: 11/11/05
APPROVED BY: EPK DATE: 11/11/05
DRAWING NO: 1446-18-B05
REFERENCE:

O'CONNOR OIL CORPORATION
JACKSON STREET BULK PLANT
2905 N. JACKSON STREET
OSHKOSH, WISCONSIN

NATURAL RESOURCE TECHNOLOGY

PROJECT NO. 1446/1.8

FIGURE NO.

Fill Area

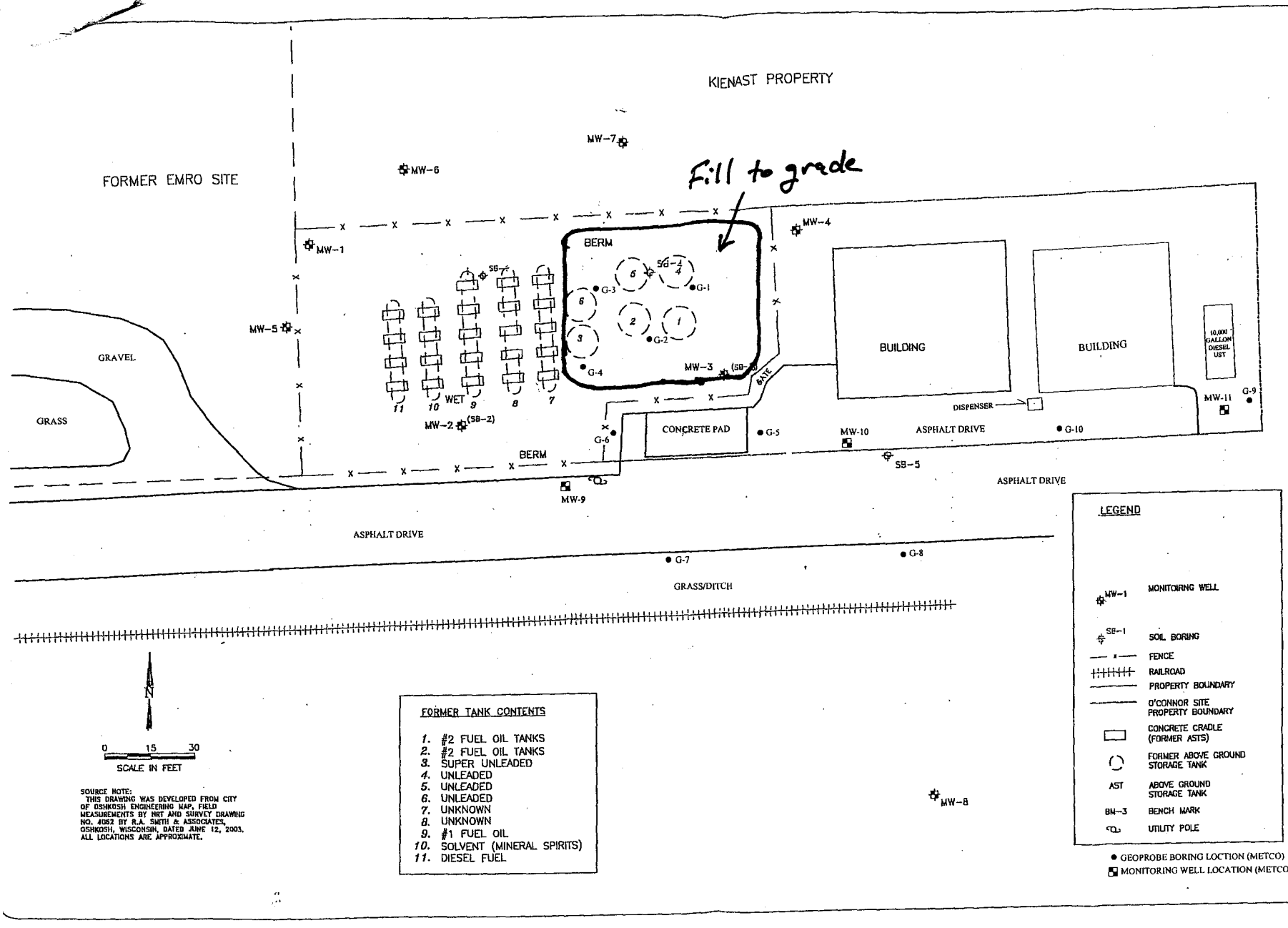

DRAWN BY: TAS DATE: 10/14/05
CHECKED BY: EPK DATE: 11/11/05
APPROVED BY: EPK DATE: 11/11/05
DRAWING NO: 1446-18-B05
REFERENCE:

O'CONNOR OIL CORPORATION
JACKSON STREET BULK PLANT
2905 N. JACKSON STREET
OSHKOSH, WISCONSIN

NATURAL RESOURCE TECHNOLOGY

PROJECT NO. 1446/1.8

FIGURE NO.