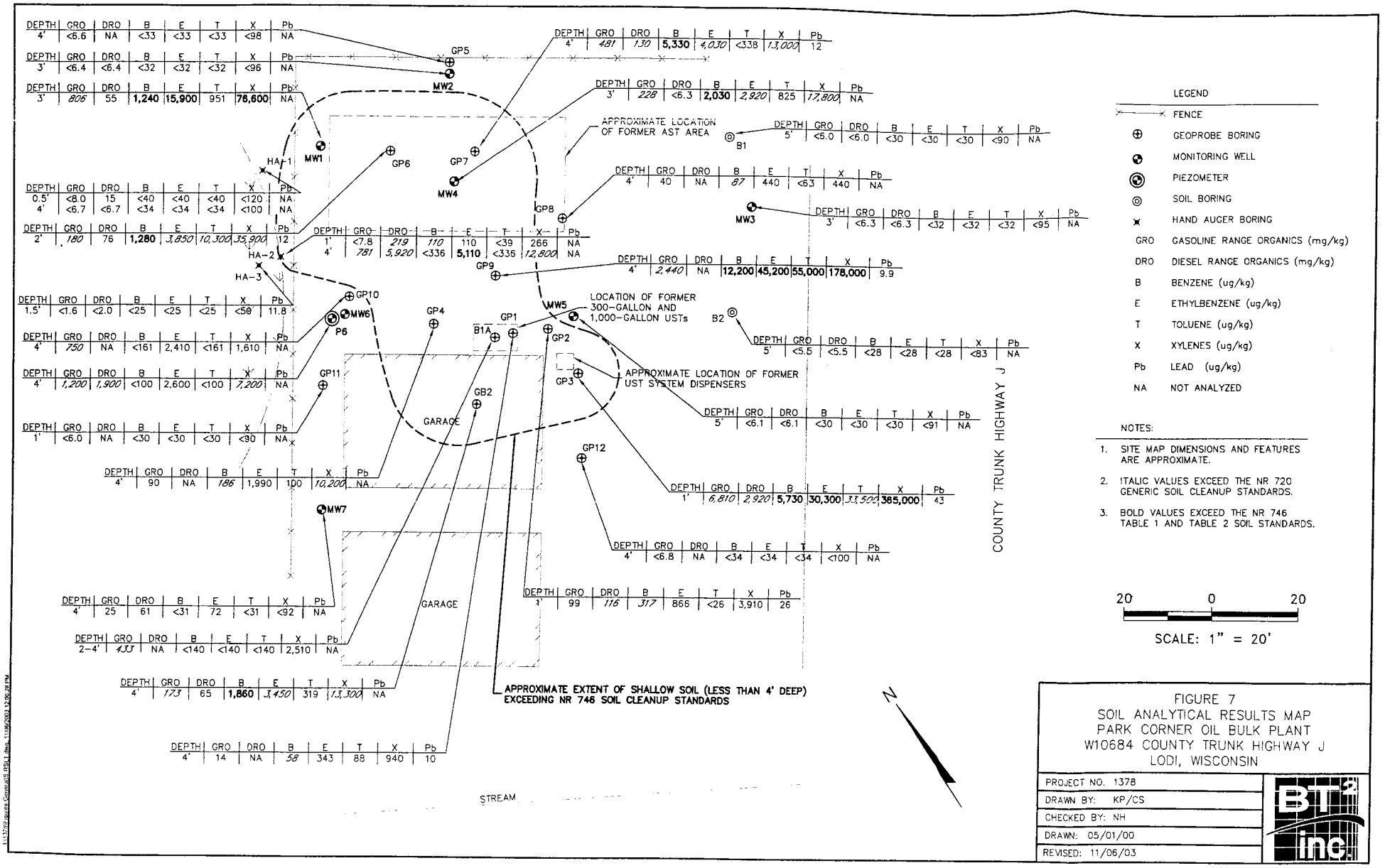

FIGURE 7
SOIL ANALYTICAL RESULTS MAP
PARK CORNER OIL BULK PLANT
W10684 COUNTY TRUNK HIGHWAY J
LODI, WISCONSIN

PROJECT NO. 1378	
DRAWN BY: KP/CS	
CHECKED BY: NH	
DRAWN: 05/01/00	
REVISED: 11/06/03	

BT2 inc.

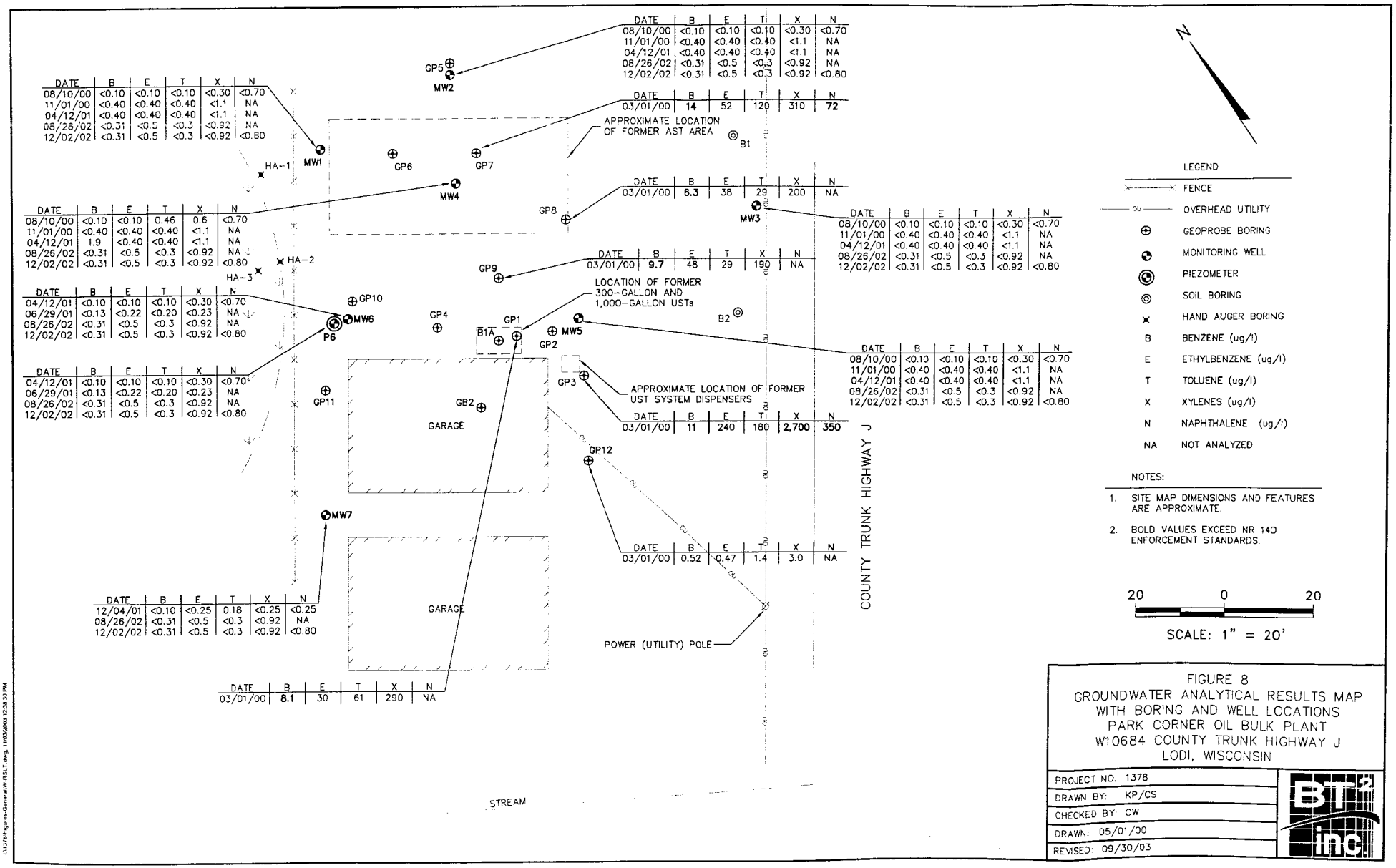

DATE	B	E	T	X	N
08/10/00	<0.10	<0.10	<0.10	<0.30	<0.70
11/01/00	<0.40	<0.40	<0.40	<1.1	NA
04/12/01	<0.40	<0.40	<0.40	<1.1	NA
08/26/02	<0.31	<0.5	<0.3	<0.92	NA
12/02/02	<0.31	<0.5	<0.3	<0.92	<0.80

DATE	B	E	T	X	N
03/01/00	**14**	52	120	310	**72**

DATE	B	E	T	X	N
08/10/00	<0.10	<0.10	0.46	0.6	<0.70
11/01/00	<0.40	<0.40	<0.40	<1.1	NA
04/12/01	1.9	<0.40	<0.40	<1.1	NA
08/26/02	<0.31	<0.5	<0.3	<0.92	NA
12/02/02	<0.31	<0.5	<0.3	<0.92	<0.80

DATE	B	E	T	X	N
03/01/00	**6.3**	38	29	200	NA

DATE	B	E	T	X	N
08/10/00	<0.10	<0.10	<0.10	<0.30	<0.70
11/01/00	<0.40	<0.40	<0.40	<1.1	NA
04/12/01	<0.40	<0.40	<0.40	<1.1	NA
08/26/02	<0.31	<0.5	<0.3	<0.92	NA
12/02/02	<0.31	<0.5	<0.3	<0.92	<0.80

DATE	B	E	T	X	N
03/01/00	**9.7**	48	29	190	NA

DATE	B	E	T	X	N
04/12/01	<0.10	<0.10	<0.10	<0.30	<0.70
06/29/01	<0.13	<0.22	<0.20	<0.23	NA
08/26/02	<0.31	<0.5	<0.3	<0.92	NA
12/02/02	<0.31	<0.5	<0.3	<0.92	<0.80

DATE	B	E	T	X	N
08/10/00	<0.10	<0.10	<0.10	<0.30	<0.70
11/01/00	<0.40	<0.40	<0.40	<1.1	NA
04/12/01	<0.40	<0.40	<0.40	<1.1	NA
08/26/02	<0.31	<0.5	<0.3	<0.92	NA
12/02/02	<0.31	<0.5	<0.3	<0.92	<0.80

DATE	B	E	T	X	N
04/12/01	<0.10	<0.10	<0.10	<0.30	<0.70
06/29/01	<0.13	<0.22	<0.20	<0.23	NA
08/26/02	<0.31	<0.5	<0.3	<0.92	NA
12/02/02	<0.31	<0.5	<0.3	<0.92	<0.80

DATE	B	E	T	X	N
03/01/00	**11**	240	180	**2,700**	**350**

DATE	B	E	T	X	N
03/01/00	0.52	0.47	1.4	3.0	NA

DATE	B	E	T	X	N
12/04/01	<0.10	<0.25	0.18	<0.25	<0.25
08/26/02	<0.31	<0.5	<0.3	<0.92	NA
12/02/02	<0.31	<0.5	<0.3	<0.92	<0.80

DATE	B	E	T	X	N
03/01/00	**8.1**	30	61	290	NA

FIGURE 8
GROUNDWATER ANALYTICAL RESULTS MAP
WITH BORING AND WELL LOCATIONS
PARK CORNER OIL BULK PLANT
W10684 COUNTY TRUNK HIGHWAY J
LODI, WISCONSIN

PROJECT NO. 1378	
DRAWN BY: KP/CS	
CHECKED BY: CW	
DRAWN: 05/01/00	
REVISED: 09/30/03	

BT² inc.

I:\13J\fr\Figures-General\W-RSLT.dwg, 11/03/2003 12:38:30 PM

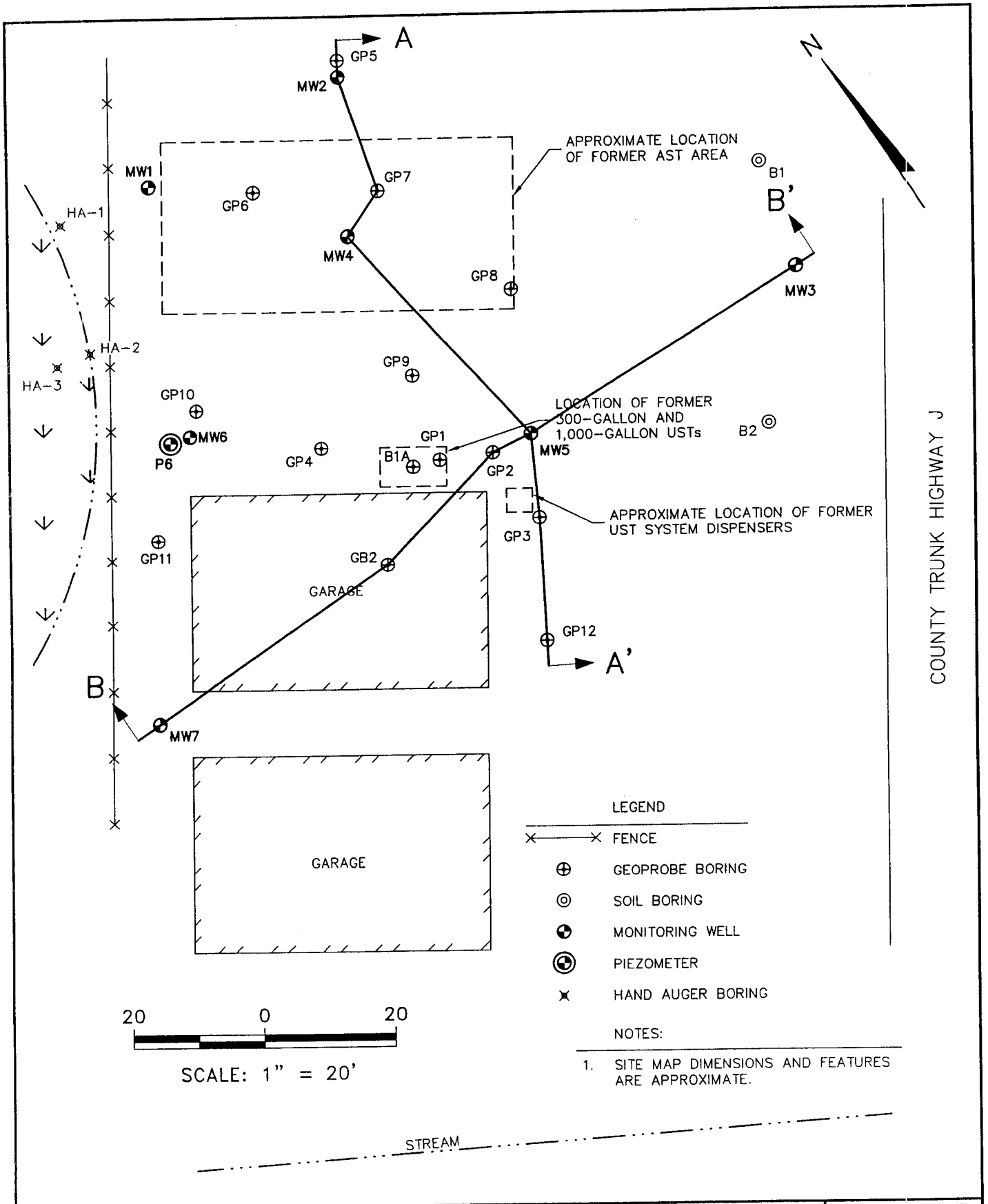

PROJECT NO. 1378	FIGURE 3 GEOLOGIC CROSS SECTION LOCATION MAP PARK CORNER OIL BULK PLANT W10684 COUNTY TRUNK HIGHWAY J LODI, WISCONSIN
DRAWN BY: KP	
CHECKED BY: CW	
DRAWN: 09/29/03	
REVISED: 09/29/03	

BT2 inc.

I:\1378\Figures General\XSECLOC.dwg, 9/29/2003 2:54:57 PM

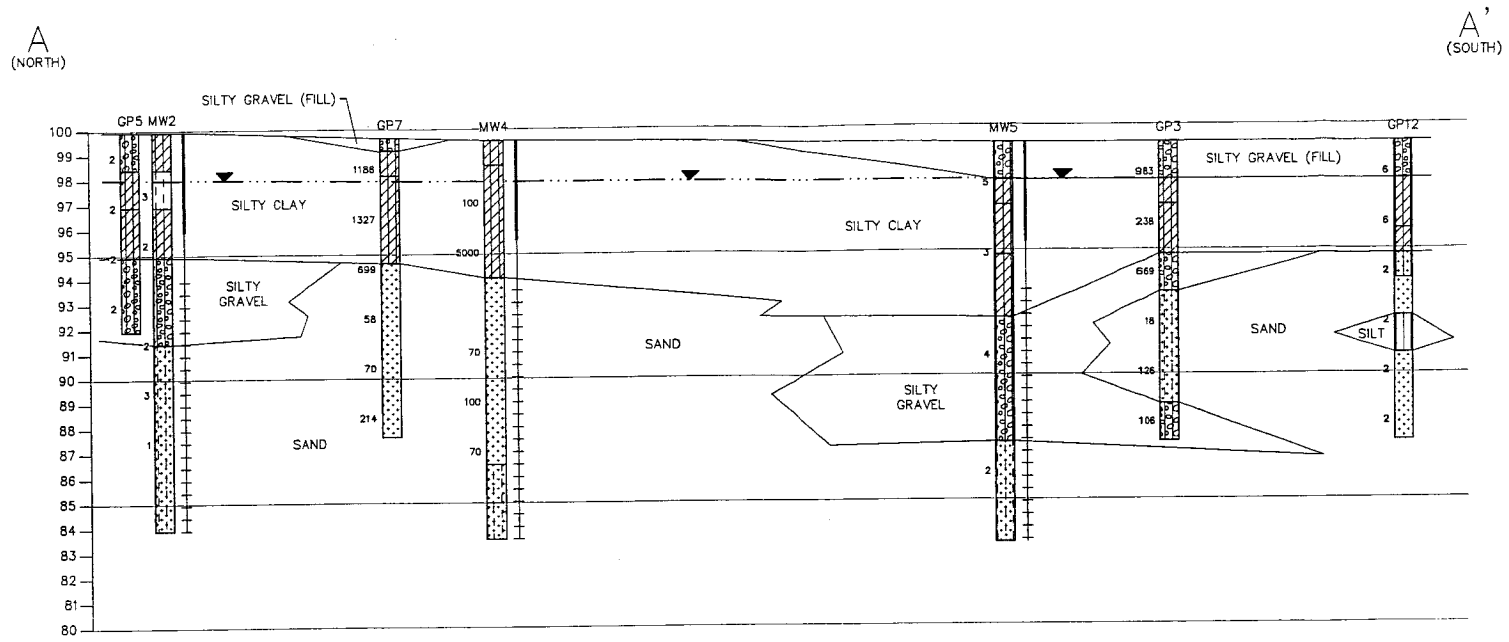

LEGEND

- SAND, POORLY GRADED, LITTLE OR NO FINES (SP).
- SILT (ML).
- ORGANIC SILT OR CLAY, LOW PLASTICITY (OL).
- SILTY GRAVEL (GM).
- SAND, POORLY GRADED WITH SILT FINES (SP-SM).
- SILTY CLAY (ML-CL).
- WATER TABLE ELEVATION MEASURED ON 12/02/02
- 25 FLAME IONIZATION DETECTOR READING

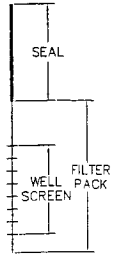

TYPICAL WELL DETAIL

0 10

HORIZONTAL SCALE: 1" = 10'
VERTICAL SCALE: 1" = 5'
VERTICAL EXAGGERATION = 2X

FIGURE 4
GEOLOGIC CROSS SECTION A-A'
PARK CORNER OIL BULK PLANT
W10684 COUNTY TRUNK HIGHWAY J
LODI, WISCONSIN

PROJECT NO. 1378	
DRAWN BY: KP	
CHECKED BY: CW	
DRAWN: 09/29/03	
REVISED: 10/30/03	

BT inc

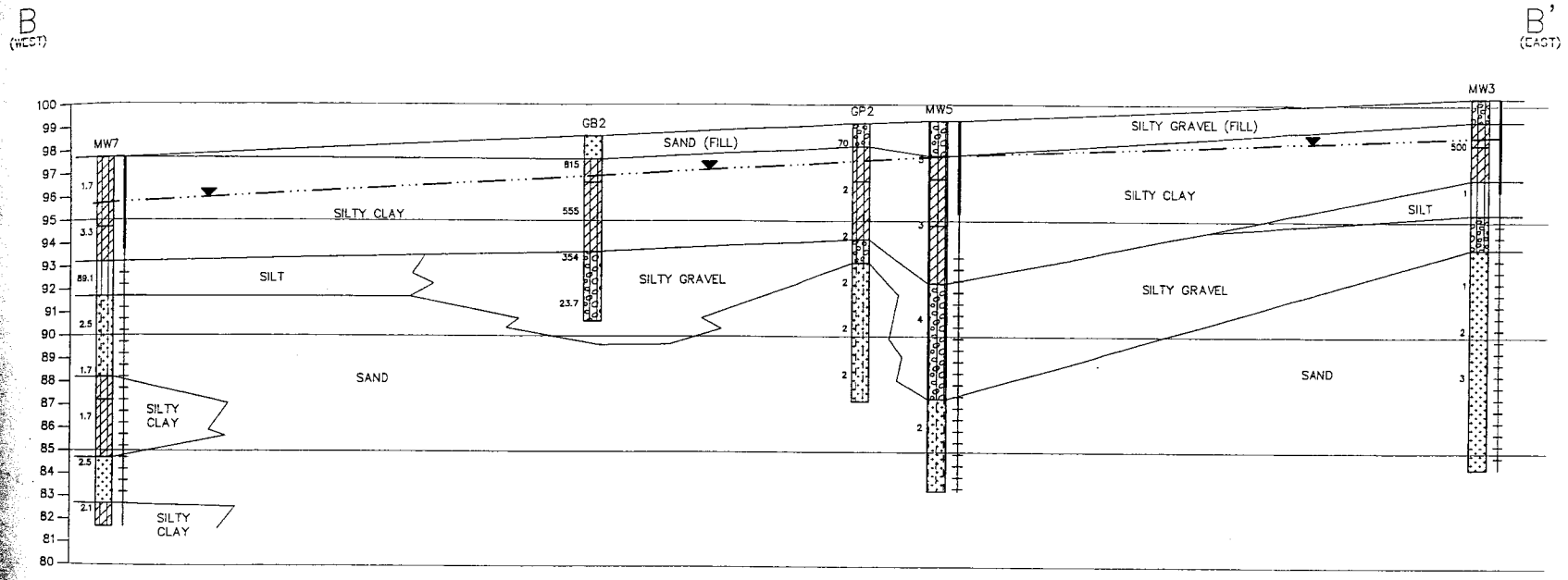

LEGEND

- SAND, POORLY GRADED, LITTLE OR NO FINES (SP).
- SAND, POORLY GRADED WITH SILT FINES (SP-SM).
- SILT (ML).
- SILTY CLAY (ML-CL).
- ORGANIC SILT OR CLAY, LOW PLASTICITY (OL).
- WATER TABLE ELEVATION MEASURED ON 12/02/02
- SILTY GRAVEL (GM).
- 25 FLAME IONIZATION DETECTOR READING

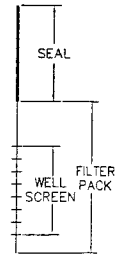

TYPICAL WELL DETAIL



HORIZONTAL SCALE: 1" = 10'
VERTICAL SCALE: 1" = 5'
VERTICAL EXAGGERATION = 2X

FIGURE 5
GEOLOGIC CROSS SECTION B–B'
PARK CORNER OIL BULK PLANT
W10684 COUNTY TRUNK HIGHWAY J
LODI, WISCONSIN

PROJECT NO. 1378	
DRAWN BY: KP	
CHECKED BY: CW	
DRAWN: 09/29/03	
REVISED: 10/30/03	

BT inc